


















City of Highwood

Official Zoning Map

Date: 2/11/2019

Legend

-  Municipal Boundary
-  B3 Business Low Intensity
-  CX Corridor Mixed Use
-  GX General Transitional
-  MX-1 Downtown Mixed Use
-  MX-2 Neighborhood Mixed Use
-  P Open Space - Civic District
-  R1 Residential (Single Family, 2 acres)
-  R2 Residential (Single Family- 7,260Ft)
-  R3 Residential (Duplex)
-  R3A Residential (Restricted Multi-Family)
-  R4 Residential (Multi-Famly)
-  RX-1 Residential Mix Use
-  RX-2 Residential Mixed Use
-  PUD

