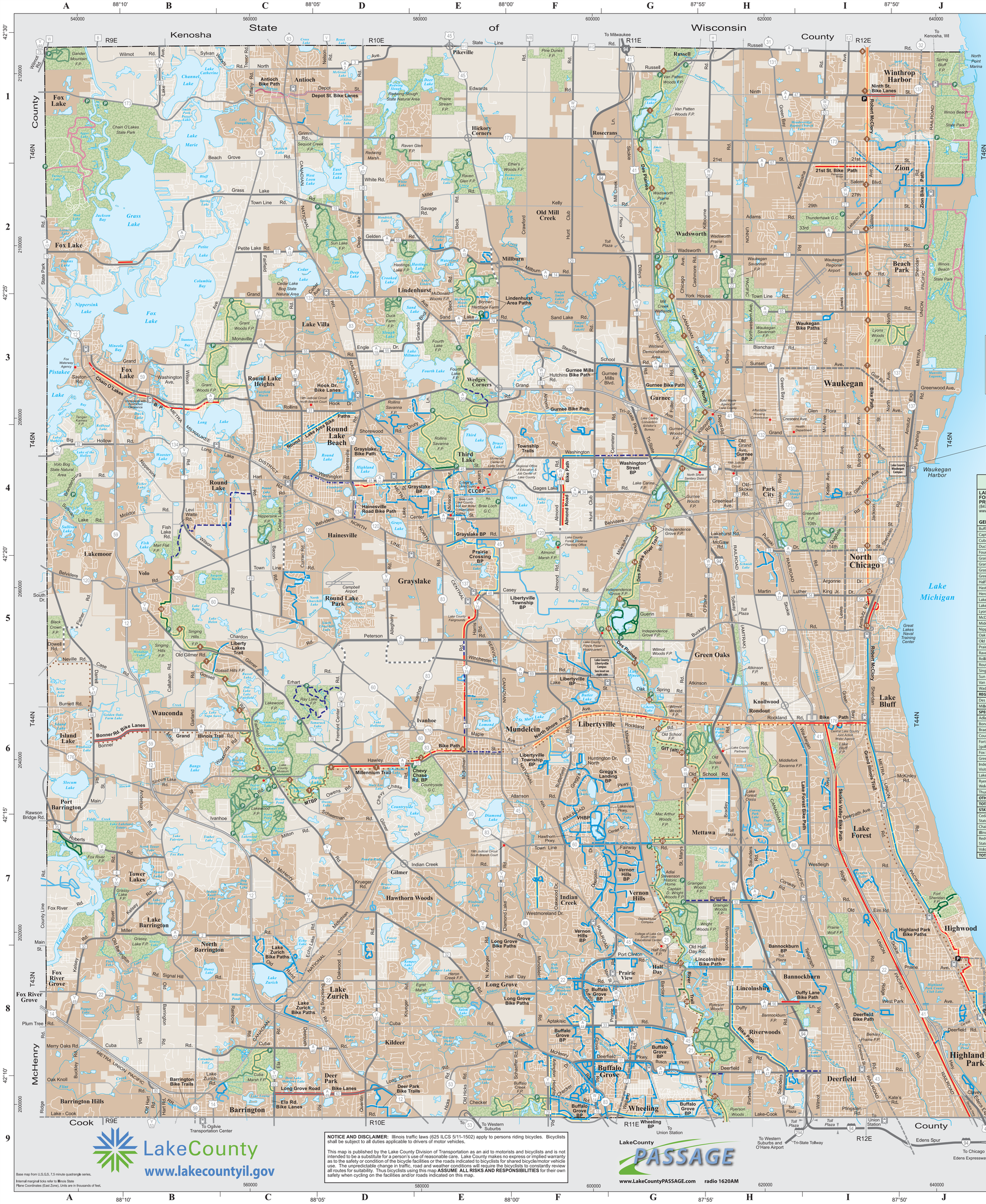

LAKE COUNTY, County Bikeway Map

Bike Path* Surface Type: Paved / Other

On Road Biking: Lane** / Connector***

- Lake County Division of Transportation Bike Facility
- Lake County Forest Preserve District Bike Facility
- Illinois Department of Natural Resources Bike Facility
- Municipal/Township Bike Facility
- Planned Bike Facility
- Bicycle Trunk System
- Bike Trail Mile Marker
- Grand Illinois Trail (GIT)
- Incorporated Area
- Unincorporated Area
- Unincorporated Community
- State Parks and County Forest Preserves
- Park/Forest Preserve Entrance and Parking
- County Facility
- Parking
- Multilane Divided Access Controlled Highway
- Multilane Divided Toll Highway
- U.S. Highway (U.S. Freeway)
- U.S. Highway
- State Highway (State Freeway)
- State Highway
- State Highway Maintained by County
- State Highway Maintained by Others
- County Highway
- County Highway Designated as a Freeway
- County Highway or Extension Maintained by Others
- Pending Construction
- Bridge Maintained by County
- Other Roads
- Local Roads
- Cook, McHenry, Kenosha County Highway
- Railroad
- Commuter Railroad and Station

* Bike Paths are off-street paved or unpaved routes designed for bikes and pedestrians
** Bike Lanes are on-street routes striped and designated for bicycles
*** Connectors are on-street connections between off-street paths or trails

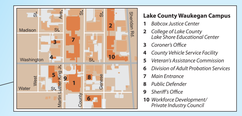

Scale 1:62,500

0 — 5,000 — 10,000 Feet

0 — 1 — 2 Miles

0 — 1 — 2 — 3 — 4 Kilometers

N

COUNTY RECREATION FACILITIES

LAKE COUNTY FOREST PRESERVES (847) 367-6640 www.LCFPD.org	Acres	Location Coordinates	Meetings, Weddings	Boat/Bicycle Rental	Camping: Tent/RV	Camping: Cabins/Lodges	Canoe Launch	Dog Training Area	Dog Exercise Area	Drinking Water	Equestrian Boarding	Exhibits, Archives	Fishing	Golf Driving Range	Golf Pro Shop	Golf Course	Horses Trailer Parking	Ice Skating	Marina/Boat Launch	Multipurpose Trail	Millennium Trail Access	Airplane Field	Nature Sites/ Nursery	Nature Center/ Native Gardens	Parking	Picnic Shelters	Picnic Tables	Playground	Restrooms	Sledding Hill	Open Play Field	Swimming	TRAILS IN MILES: Bicycling	Cross-Country Skiing	Hiking	Horseback Riding	Ice-Line Skating	Multi-Guided Tours	Snowmobiling
GENERAL FACILITIES																																							
Buffalo Creek	408	F-9								•			•												•		•						4	4	4				
Captain Daniel Wright Woods	612	G-7							•				•												•		•	•	•				4	4	4				
Cuba Marsh	782	C-8								•			•												•		•		•				3	3	3				
Duck Farm	350	D-3							•	•			•												•		•		•										2.5
Fourth Lake	692	E-3											•												•									.5	.5				
Grainger Woods	308	G-7									•																												
Grant Woods	1,070	C-3								•			•												•	•	•		•		•		6	6	6*				4.5
Grassy Lake	673	B-7											•												•									3.5	3.5				
Greenbelt	631	I-4								•			•												•	•	•	•	•		•		4	4	5			1	
Half Day	149	G-8							•	•			•					•							•	•	•	•	•		•		1	1	1	1			
Hastings Lake	269	D-2											•												•									1	1				
Heron Creek	245	E-8								•			•												•	•	•	•	•		•		2.25	2.25	2.25				
Lake Carina	193	G-4											•												•		•							1	1				
Lakewood	2,712	C-6					•			•			•					•		•		•			•		•	•	•	•				3	9*	9				3
Lyons Woods	273	I-3								•															•		•						2.5	2.5	2.5				
McDonald Woods	298	E-2								•			•								•				•		•		•				4	4	4				
Middlefork Savanna	669	H-6								•															•								4	4	4			.5	
Nippersink	308	C-4								•			•												•	•	•		•		•		1.5	1.5	1.5				.75
Oak Spring Road Canoe Launch								•	•				•												•		•							•	•				
Old School	380	G-6							•		•			•				•		•					•	•	•	•	•	•	•		6	4.5	7.5	3	1.5		
Prairie Wolf	435	I-7								•				•											•		•		•				1.75	1.75	1.75			1	
Raven Glen	534	E-1												•											•		•		•				4	4.25	4	2			2
Rollins Savanna	1,216	E-4								•				•											•		•		•				5.5	5.5	5.5				2.75
Route 60 Canoe Launch								•	•				•												•		•						•	•					
Singing Hills	683	B-5								•								•				•			•		•		•				1.25	1.25	1.25	1.25			
Sun Lake	629	D-2											•												•		•		•				3.25	3.25	3.25				
Van Patten Woods	975	G-1						•	•	•			•												•		•	•	•		•		5	5	5*	5*			
Wadsworth Road Canoe Launch								•	•				•												•		•						•	•					
REGIONAL TRAILS																																							
Des Plaines River Trail *** [DPRT]								•	•				•												•				•				31	31*	31*	31*			8
Millennium Trail ****										•			•								•								•				11	11	11	9.75			
SPECIAL FACILITIES																																							
Adlai E. Stevenson Historic Home	40	G-7											•												•		•		•					•		•		•	
Bonner Heritage Farm	8	E-3								•			•								•													•	•		•		•
Brae Loch Golf Club	161	E-4	•							•				•											•				•										
Countryside Golf Club	482	E-6	•							•				•	•						•				•				•										
Fort Sheridan (golf club temporarily closed)	250	J-7											•	•	•										•								1.25	1.5	1.5				
Fox River Preserve & Marina	590	A-7				•				•									•						•	•	•	•	•				2	2	2				
Greenbelt Cultural Center		I-4	•							•			•												•		•	•											
Independence Grove & Visitor's Center **	1,146	G-5	•	•			•	•	•	•			•	•					•	•					•	•	•	•	•		•	•	6.25	6.25	6.25		3.25		
Lake County Discovery Museum		C-6	•							•				•											•		•		•										
Ryerson Woods & Welcome Center **	535	H-8	•						•		•												•	•				•					6.5	6.5		2.5			
ThunderHawk Golf Club	228	I-2	•							•				•	•										•														
OTHER AREAS ♦	over 11,000 acres																																						
TOTAL ACRES	over 25,000 acres																																						
STATE OF ILLINOIS RECREATIONAL AREAS www.dnr.state.il.us www.enjoyillinois.com																																							
Cedar Lake Bog State Natural Area	40	C-3																																					
Chain O'Lakes State Park	2,732	A-1		•	•	•	•			•		•	•			•		•		•					•	•	•		•				5		5				
Illinois Beach State Park	2,961	J-1	•		•					•			•												•	•	•		•				6		6				
Redwing Slough State Natural Area	735	D-1																																					
Volo Bog State Natural Area	869	A-4								•																									2.8			.05	
TOTAL ACRES	7,337																																						

*When snow cover is adequate, be aware that hikers, skiers and/or horses share some of these trails with snowmobiles.
**Dogs, horses and other pets prohibited at these preserves.
***Snowmobiles between Wadsworth Road and Russell Road only.
****Horses Lakewood and Singing Hills sections only.

♦Some of these other areas are open to the public (except farmlands and select other sites as posted). However, facilities are not available and parking must comply with local traffic regulations.

Elevation and Drainage

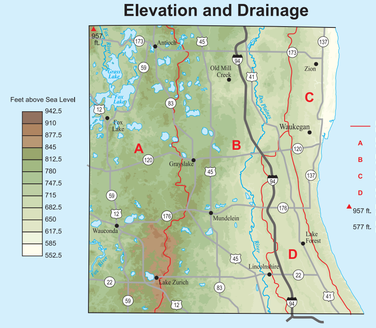

GEOLOGIC DESCRIPTION

The landscape of Lake County has been shaped primarily by the actions of water and glacial ice. Approximately three-quarters of the County consists of gently rolling morainic uplands underlain by glacial deposits of mostly silty clay till. The remainder of the County is underlain by beach deposits of sand and gravel along Lake Michigan and sand and gravel of glacial origin along the Des Plaines River. Wooded, rolling topography and numerous lakes and wetlands dominate the landscape in the western part of the County. Layered, consolidated bedrock underlies the surficial deposits at a depth of between 100 and 300 feet.

The Grand Illinois Trail

The Grand Illinois Trail is a 475-mile looped trail through northern Illinois that, when completed, will run from Chicago to Rock Island, Galena and back to Chicago. The Grand Illinois Trail project is an ongoing partnership between the Illinois Department of Natural Resources and local agencies, including Lake County. Over 40 miles of the Grand Illinois Trail passes through Lake County, incorporating numerous existing bike paths, bike lanes, and bike routes along roads, to connect with trails in Cook and McHenry counties.

Countywide Bicycle Trunk System

The *Lake County Year 2020 Transportation Priority Plan* proposes a countywide interconnected system of bicycle facilities to accommodate regional bike travel. These facilities will be operated by the county, the forest preserve and some municipalities. Eventually, 320 miles of designated facilities will connect local bike facilities in municipalities and county forest preserves throughout Lake County. Some facilities will be separate bike paths on utility, forest preserve and abandoned railroad corridors; others will be bike paths along roadways or bike lanes on roadways. This map depicts the approximately 150 miles of county bicycle trunk system which are currently open for use.

NOTICE AND DISCLAIMER: Illinois traffic laws (625 ILCS 5/11-1502) apply to persons riding bicycles. Bicyclists shall be subject to all duties applicable to drivers of motor vehicles.

This map is published by the Lake County Division of Transportation as an aid to motorists and bicyclists and is not intended to be a substitute for a person's use of reasonable care. Lake County makes no express or implied warranty as to the safety or condition of the bicycle facilities or the roads indicated to bicyclists for shared bicycle/motor vehicle use. The unpredictable change in traffic, road and weather conditions will require the bicyclists to constantly review all routes for suitability. Thus bicyclists using this map **ASSUME ALL RISKS AND RESPONSIBILITIES** for their own safety when cycling on the facilities and/or roads indicated on this map.

LakeCounty PASSAGE
www.LakeCountyPASSAGE.com radio 1620AM

LakeCounty
www.lakecountyil.gov

Base map from U.S.G.S. 7.5 minute quadrangle series.
Internal marginal ticks refer to Illinois State Plane Coordinates (East Zone). Units are in thousands of feet.